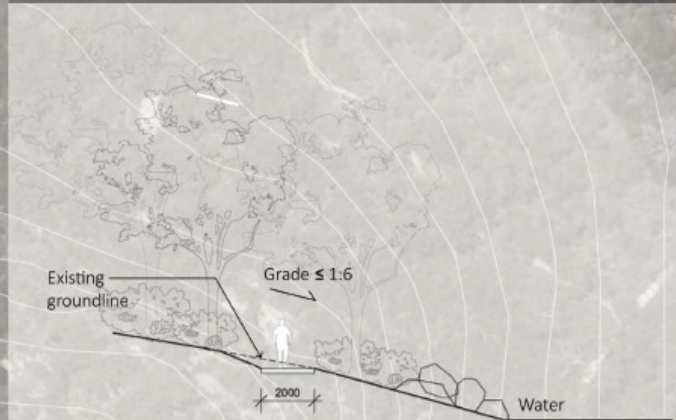


ADJOINS L06



Boardwalk option on slopes $\leq 1:6$ -Typical path detail

SCALE: 1:200 @ A3



Concrete/crushed material path option on slopes $\leq 1:6$ Typical path detail

SCALE: 1:200 @ A3

LEGEND

Concrete/Crushed material footpath

Elevated boardwalk

Existing informal path

Level (approx.)

Existing amenities building

Directional signage



Existing picnic shelter



Existing picnic table



Existing wood BBQ



Wood BBQ proposed to be removed



Proposed electric BBQ



Signage as per Council signage plan



Proposed bicycle racks



Paths Concept Plan - Area 3 WAR MEMORIAL PARK, MANLY DAM

0 10 20 30 40 50m
Scale 1:1000 @ A3



L05

ADJOINS L05

Rest point -
Cantilevered
boardwalk

37.0

37.0

GRADE 1:43
(approx.)

38.0

Rest point -
Cantilevered
boardwalk

SECTION 2

Consider tree removal to
create open views at
proposed path restpoint

ON GRADE

Sir Roden Cutler
VC Memorial
Drive

38.0

38.0

SECTION 1

GRADE 1:18
(approx.)

Rest point -
Cantilevered
boardwalk

36.0

D



36.0

AREA 2

Proposed bicycle
racks

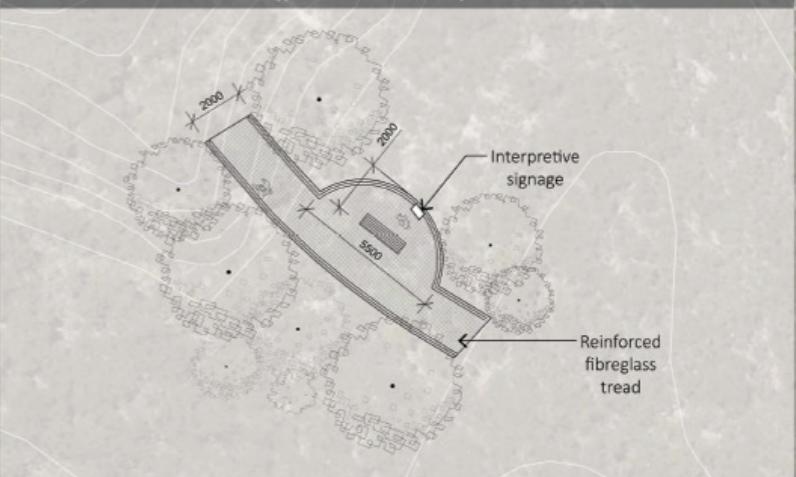
Existing concrete
footpath

LEGEND

-  Concrete/crushed material footpath
-  Elevated boardwalk
-  Existing informal path
-  Level (approx.)
-  Existing amenities building
-  Existing picnic shelter
-  Existing picnic table
-  Existing wood BBQ
-  Directional signage
-  Signage as per Council signage plan
-  Proposed bicycle racks



Elevated boardwalk - Section 2 - Typical cantilevered rest point detail section SCALE: 1:200



Elevated boardwalk - Typical cantilevered rest point detail plan SCALE: 1:200



Boardwalk directional signage



KEY PLAN



Boardwalk precedent - Narrabeen Lagoon

Paths Concept Plan - Area 2 WAR MEMORIAL PARK, MANLY DAM

0 10 20 30 40 50m
Scale 1:1000 @ A3

