





Legend

-  Licence Boundary, Council
-  Licence Boundary, Crown
-  Vehicles Restricted, Crown
-  Parcel Boundaries

PITTWATER

WATERLOO ST

ALBERT ST

ROAD

Aerial image supplied by Sinclair Knight Merz



Plan Showing Proposed Market Area at Berry Reserve

Scale (A3) - 1:1,000
GDA 94 MGA Zone 56

Date Printed: 26/11/2015
Produced by: Spatial Information

The publisher of and/or contributors to this map accept no responsibility for injury, loss or damage arising from its use or errors or omissions therein. While all care is taken to ensure a high degree of accuracy, users are invited to report any map discrepancies and should use this map with due care.

© Warringah Council 2015