




Proposed Lease & Licence Plan - Cafe & Outdoor Seating

Avalon Beach SLSC Cafe
558A Barrenjoey Road, Avalon Beach NSW 2107



Legend

-  Indicative Proposed Lease Area
-  Land Parcel Boundary
-  Indicative Proposed Licence Area



northern
beaches
council

0 1.75 3.5 7 Meters
Scale (A4) - 1:400
GDA 94 MGA Zone 56

Date Printed: 24/06/2022
Produced By: Spatial Information



The publisher of and/or contributors to this map accept no responsibility for injury, loss or damage arising from its use or errors or omissions therein. While all care is taken to ensure a high degree of accuracy, users are invited to report any map discrepancies and should use this map with due care.

© Northern Beaches Council 2022