





**LEGEND**

-  Newport to The Serpentine - Shared path
-  Bilgola Beach Foreshore Connection - Carpark to Allen Ave
-  Top of Allen Ave Stairs to Barrenjoey Rd Roundabout
-  The Serpentine to Surfside Ave - Shared path
-  Surfside Ave to Avalon Beach - 2.0m wide footpath including Avalon Carpark
-  Existing Pedestrian Connection

© 2020 Northern Beaches Council | Aerometrex 2019




northern  
beaches  
council



**Newport to Avalon Overview**

Scale (A3) - 1:5,000  
GDA 94 MGA Zone 56

Date Printed: 16/09/2020  
Produced by: Spatial Information



The publisher of and/or contributors to this map accept no responsibility for injury, loss or damage arising from its use or errors or omissions therein. While all care is taken to ensure a high degree of accuracy, users are invited to report any map discrepancies and should use this map with due care.

© Northern Beaches Council 2020