




**Notice of Proposed Road Reserve Consent Approval
adjoining 135 Seaforth Cres, Seaforth NSW
Under Sections 138 and 139 of the Roads Act 1993**



Legend

-  Proposed Road Reserve Consent
-  Land Parcel Boundary



**northern
beaches
council**

Scale (A4) - 1:125
GDA 94 MGA Zone 56

Date Printed: 18/07/2022
Produced By: Spatial Information

0 0.5 1 2 Meters



The publisher of and/or contributors to this map accept no responsibility for injury, loss or damage arising from its use or errors or omissions therein. While all care is taken to ensure a high degree of accuracy, users are invited to report any map discrepancies and should use this map with due care.

© Northern Beaches Council 2022